All four quadrants

Plot every ordered pair once. Read x first along the horizontal axis and y second along the vertical axis.

Points: [-4, 3], [-2, -1], [1, 4], [3, -2], [-5, -3], [4, 1], [0, -4], [2, 0]

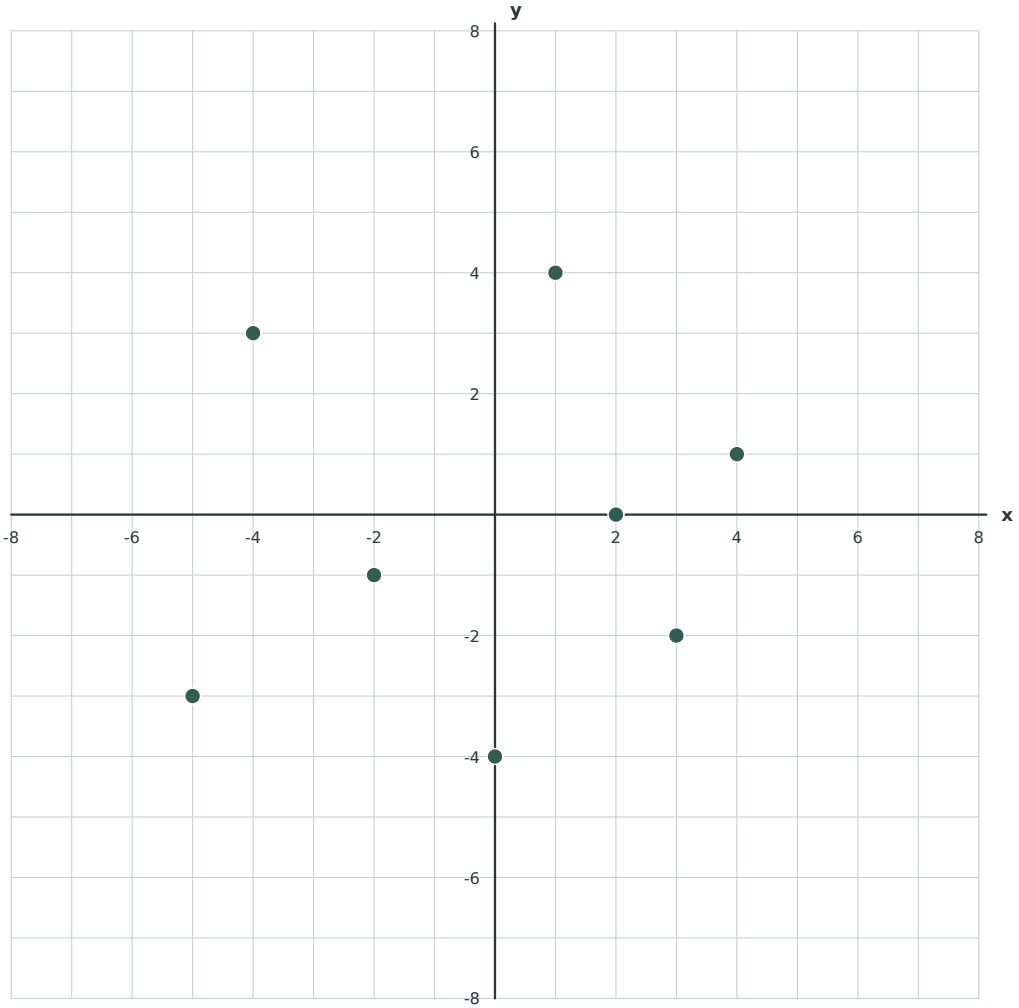

1. How many pairs? Compare the completed plot.

2. List the first three points. Compare the completed plot.

3. What sign or axis check prevents a swap? Compare the completed plot.

Original practice data / coordinate units, not ruler measurements / physical printing not tested

Zumola / CC BY 4.0 / Free to print, share and adapt with attribution

Signs and axes

Plot every ordered pair once. Read x first along the horizontal axis and y second along the vertical axis.

Points: [-3, 0], [0, 3], [3, 0], [0, -3], [-2, 2], [2, -2], [-4, 4], [4, -4]

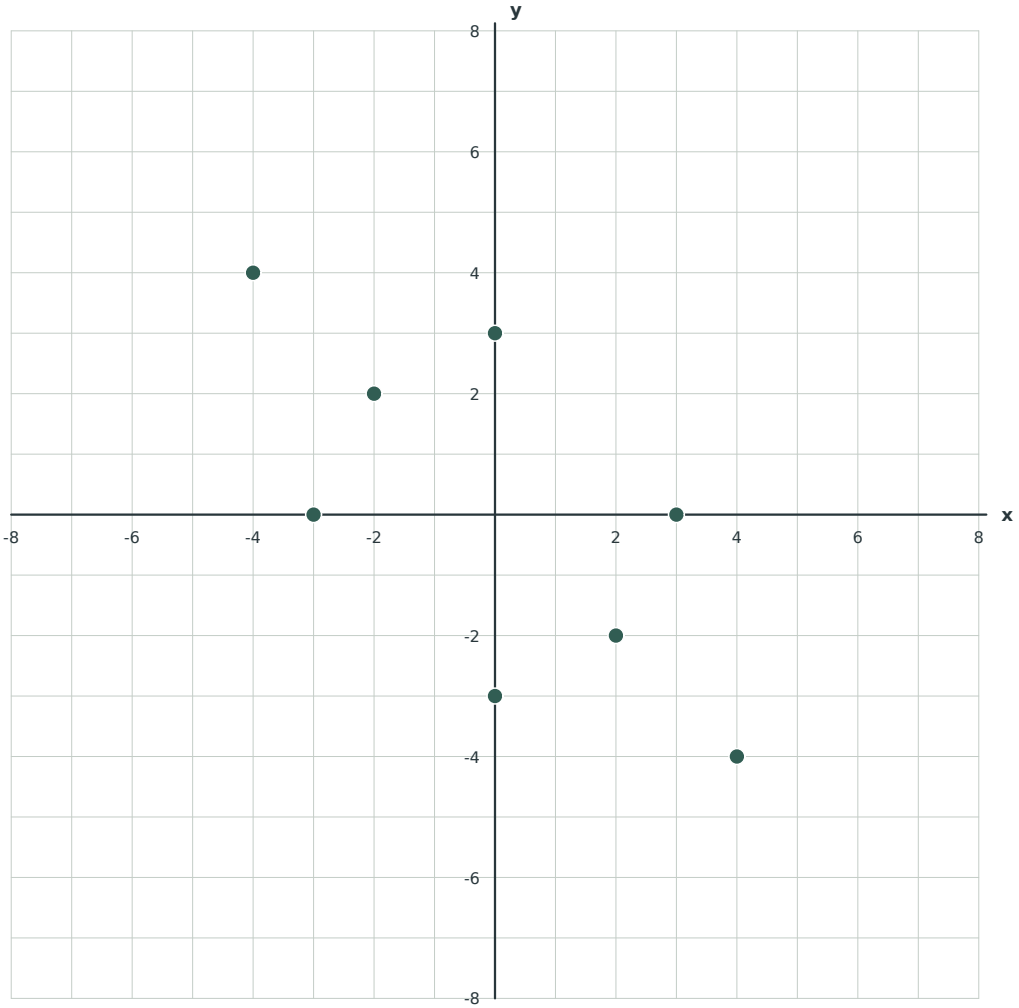

1. How many pairs? Compare the completed plot.

2. List the first three points. Compare the completed plot.

3. What sign or axis check prevents a swap? Compare the completed plot.

Original practice data / coordinate units, not ruler measurements / physical printing not tested

Zumola / CC BY 4.0 / Free to print, share and adapt with attribution

A point trail

Plot every ordered pair once. Read x first along the horizontal axis and y second along the vertical axis.

Points: [-5, 2], [-3, 4], [-1, 1], [1, -2], [3, -4], [5, -1], [2, 3], [-2, -3]

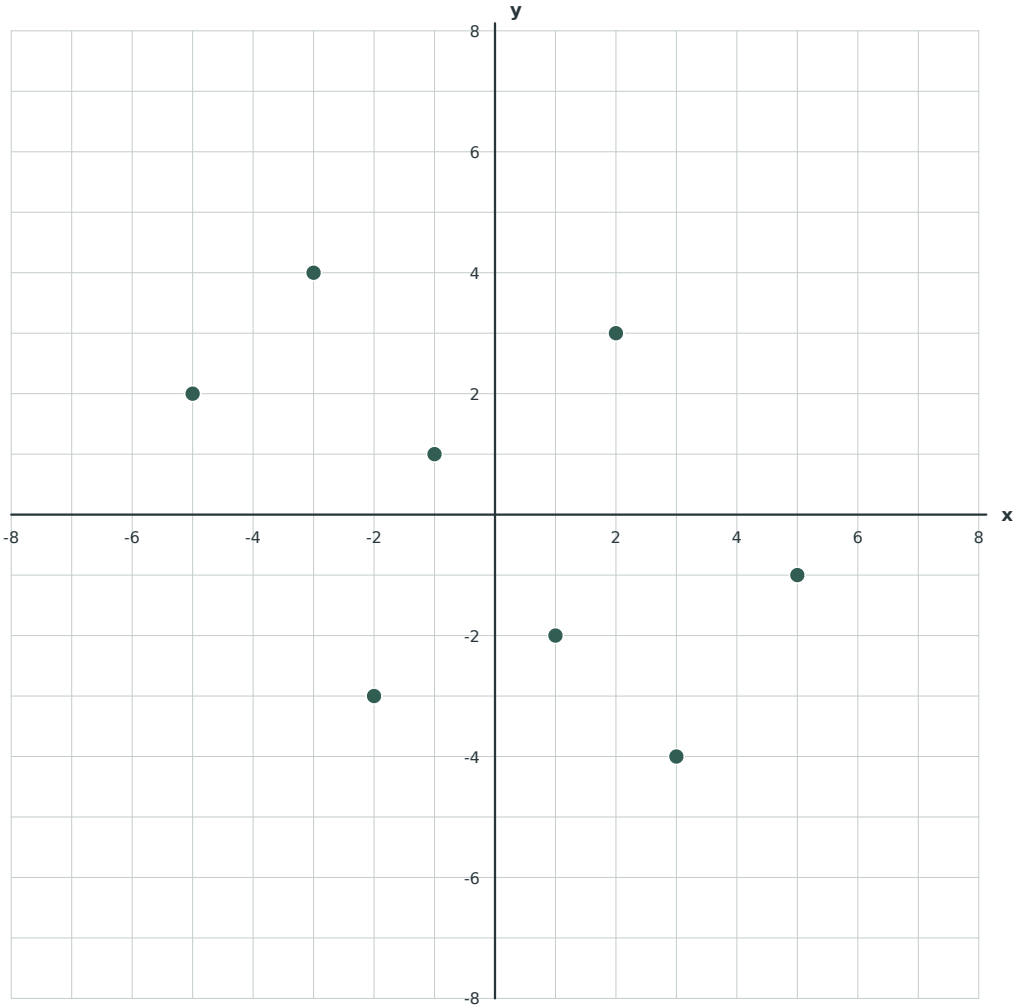

1. How many pairs? Compare the completed plot.

2. List the first three points. Compare the completed plot.

3. What sign or axis check prevents a swap? Compare the completed plot.

Original practice data / coordinate units, not ruler measurements / physical printing not tested

Zumola / CC BY 4.0 / Free to print, share and adapt with attribution

Coordinates to read

Plot every ordered pair once. Read x first along the horizontal axis and y second along the vertical axis.

Points: [-4, -4], [-1, 5], [2, 4], [5, 0], [-5, 1], [-2, -5], [1, -3], [4, 2]

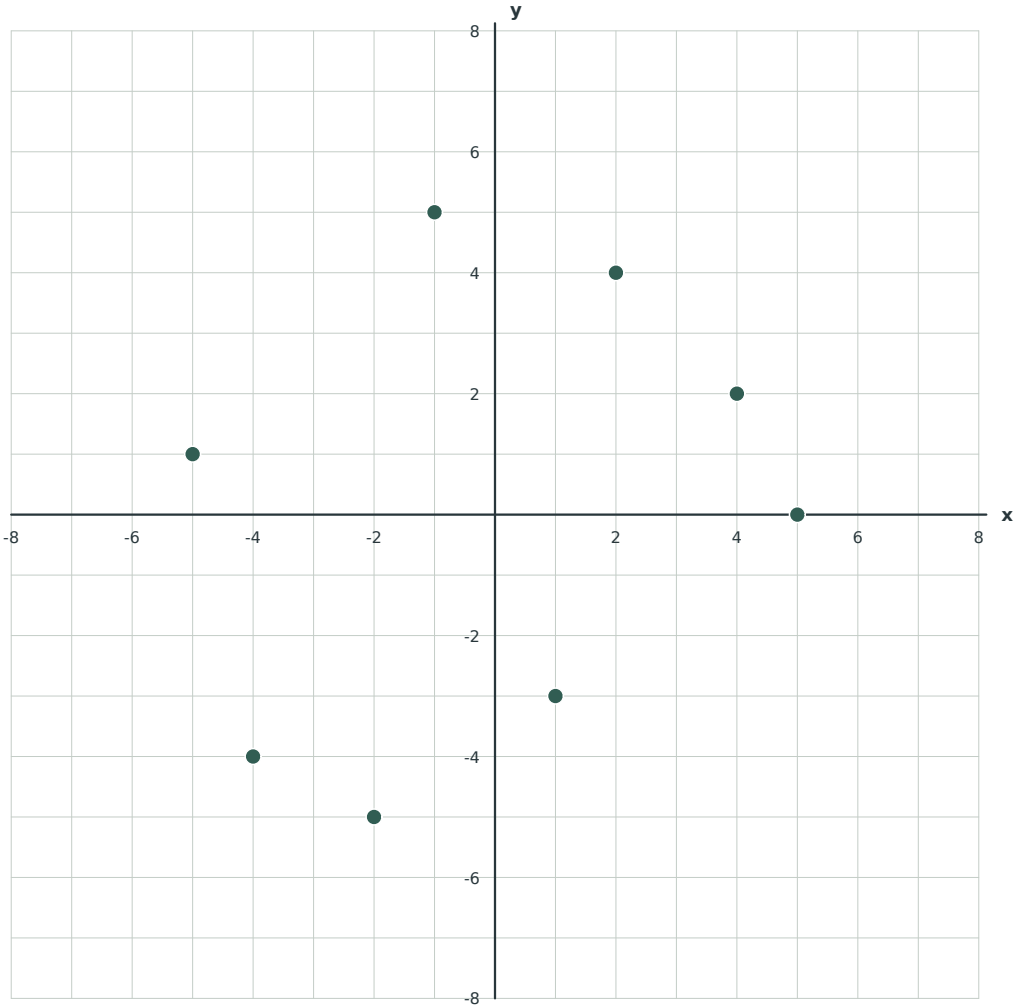

1. How many pairs? Compare the completed plot.

2. List the first three points. Compare the completed plot.

3. What sign or axis check prevents a swap? Compare the completed plot.

Original practice data / coordinate units, not ruler measurements / physical printing not tested

Zumola / CC BY 4.0 / Free to print, share and adapt with attribution